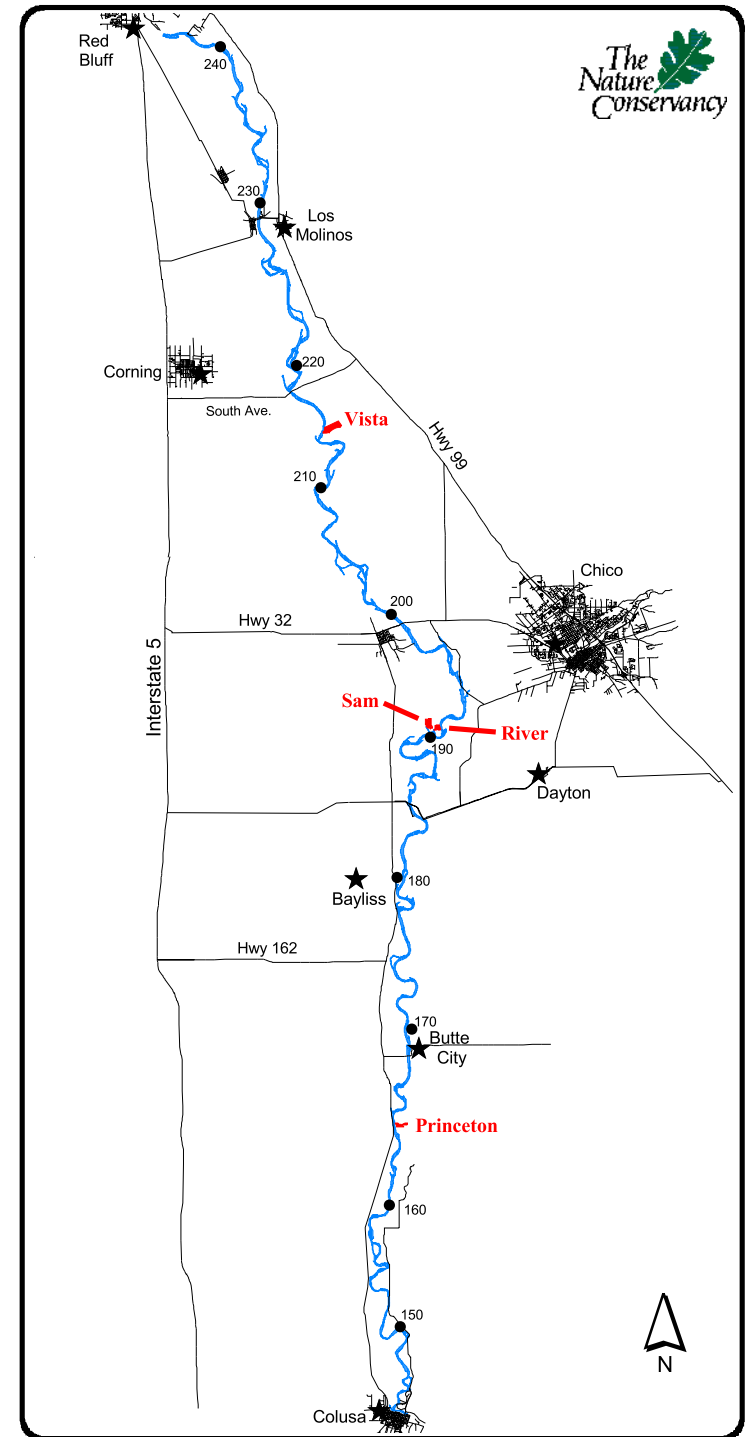
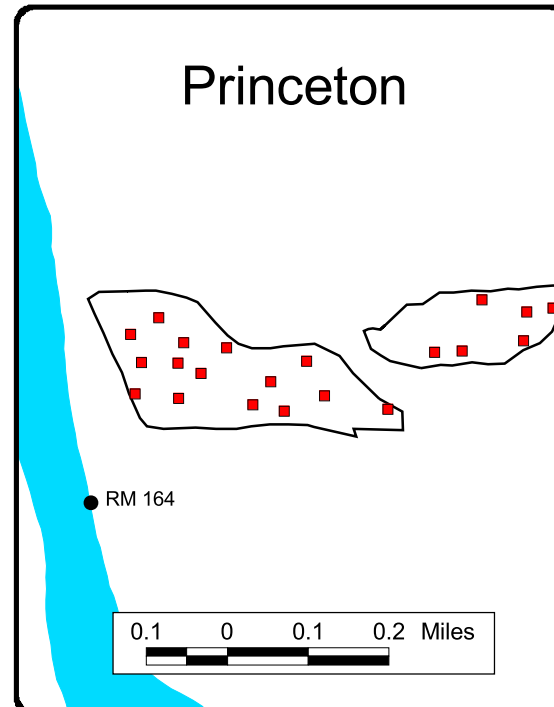
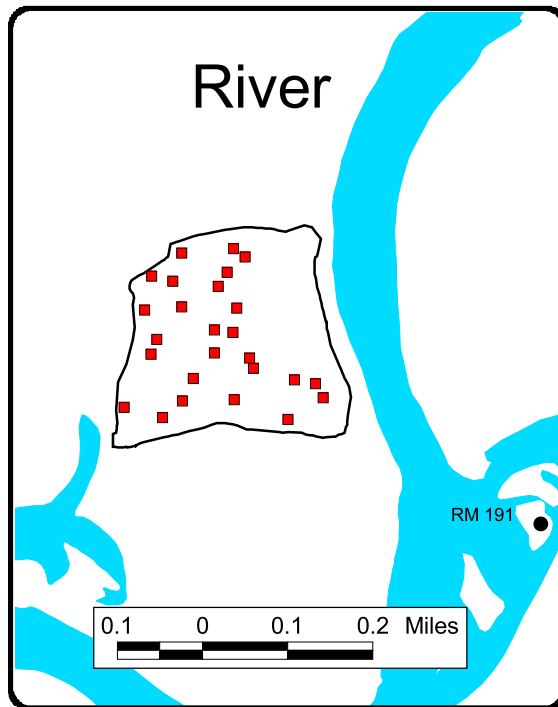
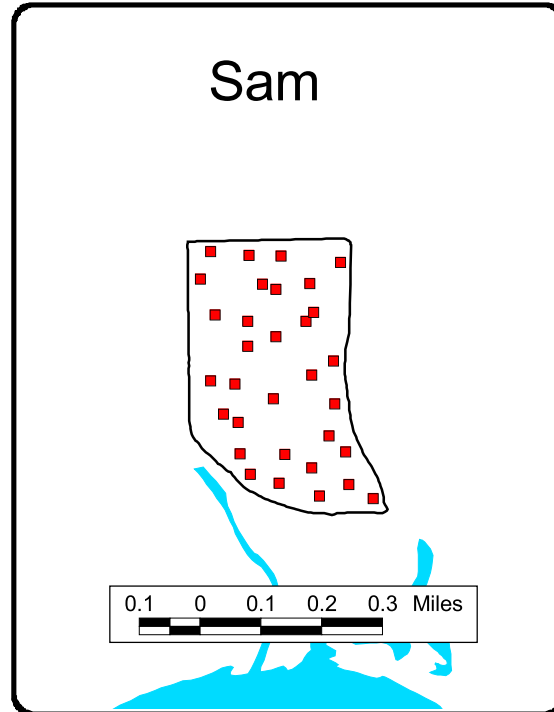
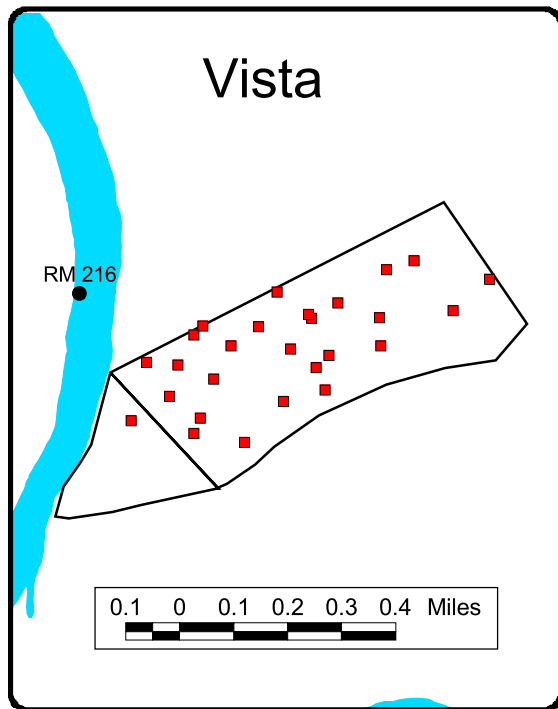


Figure 1. Locations from which soil cores were taken at Sacramento River restoration sites



RM = River Mile